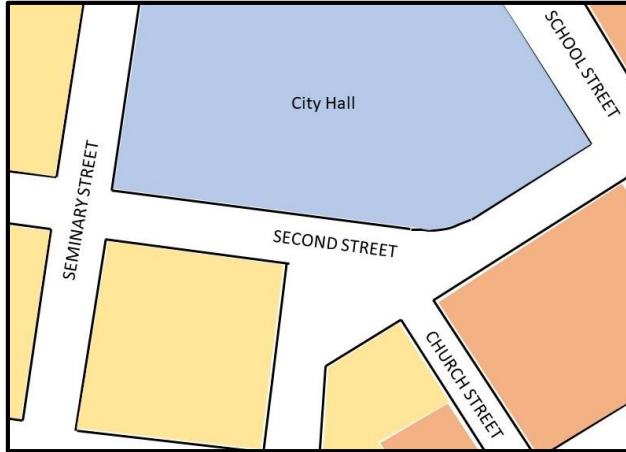
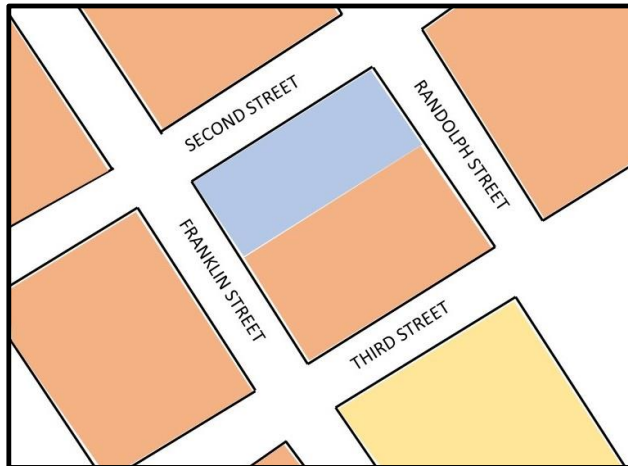
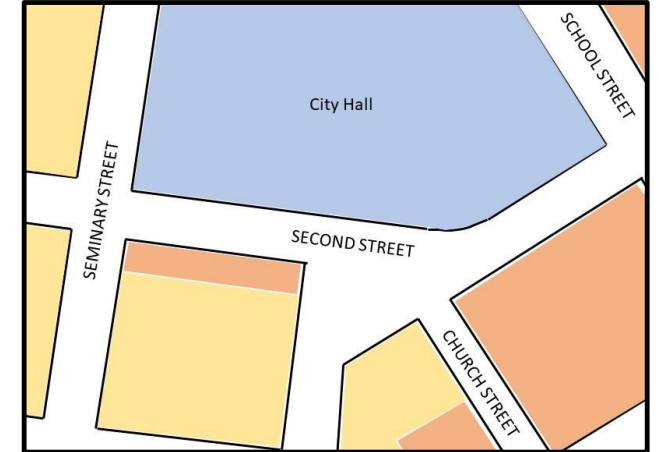


LAND USE DESIGNATIONS AND ZONING DISTRICTS (AMENDMENTS)

The following amendments have been made to Figure 4.1 Land Use Designations and Zoning Districts Map:



Register Square
PL17-0117
Downtown Neighborhood (DN)
To
Downtown Mixed Use (DMU)



Franklin Station Post Office
PL 17-0090
Downtown Public (DP)
To
Downtown Mixed Use (DMU)

