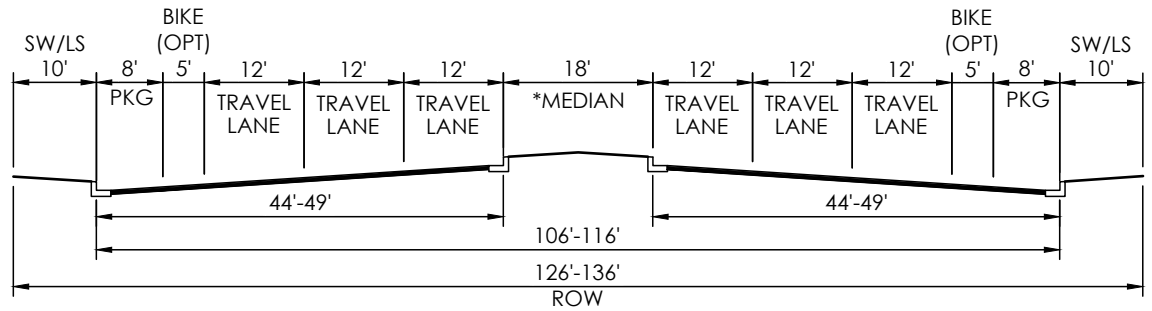
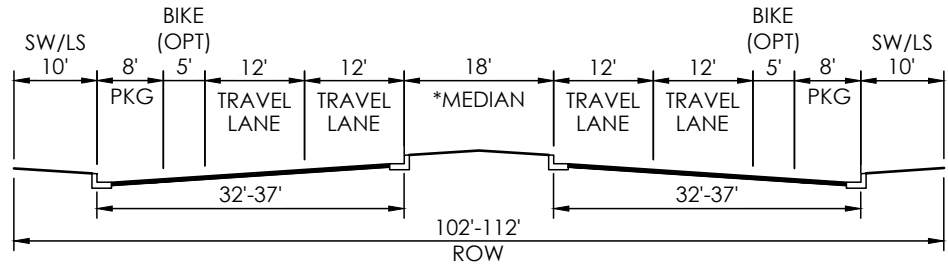


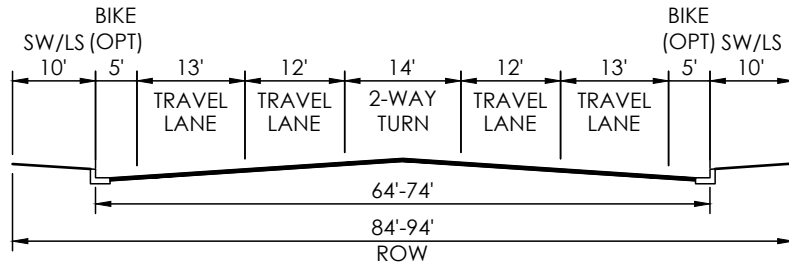
6 LANE
MAJOR ARTERIAL
(TYPE A)
DIVIDED



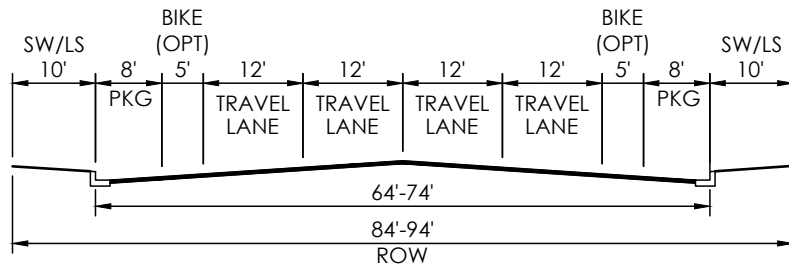
4 LANE
MAJOR ARTERIAL
(TYPE B)
DIVIDED



4 LANE
MAJOR ARTERIAL
(TYPE C)
2-WAY LEFT TURN
LANE
AND NO PARKING



4 LANE UNDIVIDED
MAJOR ARTERIAL
(TYPE D)



NOTES

1. MEDIAN CURBS SHALL BE A1-6 PER CITY STD. S-2.
2. MEDIAN SURFACING IS TO BE SHOWN ON THE PLANS & SPECIFICATIONS.
3. BIKE LANES - SEE FUTURE BIKEWAY MAP FIGURE 3-5 IN THE GENERAL PLAN FOR BIKE LANE LOCATIONS. IF BIKE LANES ARE NOT REQUIRED, THE RIGHT OF WAY WIDTH MAY BE REDUCED ACCORDINGLY.
4. BIKE ROUTES - SEE FUTURE BIKEWAY MAP FIGURE 3-5 IN THE GENERAL PLAN FOR CLASS 3 (BIKE ROUTE) LOCATIONS. STREETS DESIGNATED AS CLASS 3 BIKE ROUTES SHALL HAVE 14' WIDE OUTSIDE TRAVEL LANES.
5. SEE CITY STD. S-4 FOR SIDEWALK (SW) AND LANDSCAPE (LS) AREA STANDARDS.
6. SEE GENERAL PLAN; CHAPTER 3: TRANSPORTATION, TABLE 3-3 "CLASSIFICATION OF FUTURE ROADWAY SYSTEM" TO IDENTIFY THOSE STREETS THAT ARE CLASSIFIED AS COLLECTORS AND ARTERIALS.

CITY OF NAPA

PUBLIC WORKS DEPARTMENT

STREET STANDARD
MAJOR ARTERIALS

DRAWN BY: LFM
APPROVAL DATE: 06/2018
SCALE: NONE
REVISED DATE: 08/2021

CHECKED BY: IHH
APPROVED BY: JBL
DRAWING NO. S-6A